
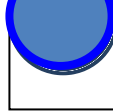












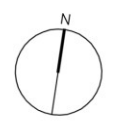
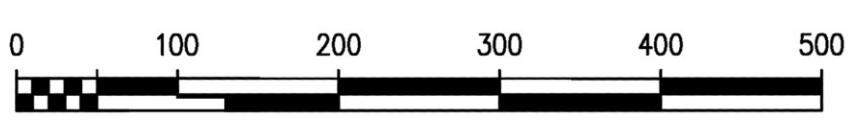
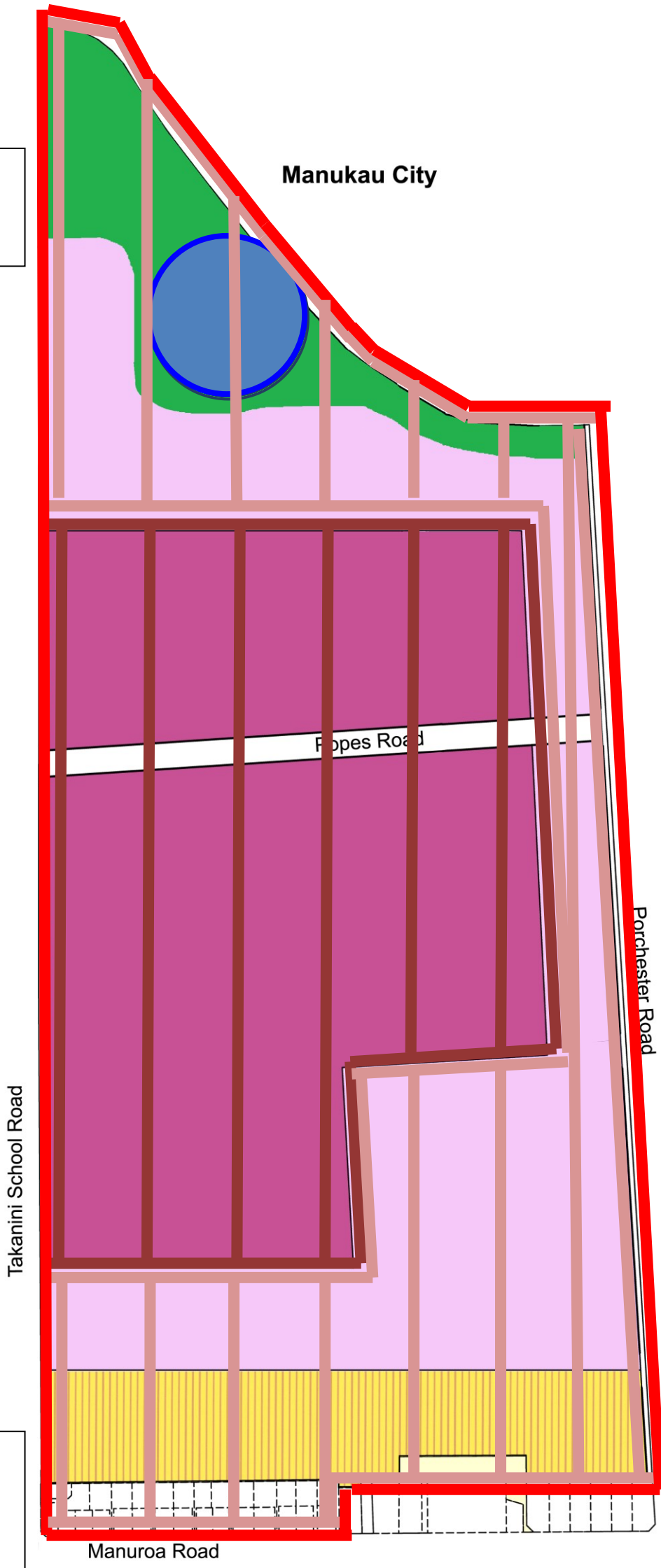
The proposed changes at a glance...

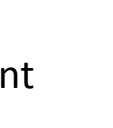
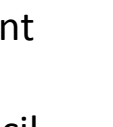






-  = Proposed Stormwater Pond
-  = Notice of Requirement No.47
-  = Papakura District Council

-  = Include within Industrial Air Quality Management Area
-  = Variation No.3 to the Proposed Air, Land and Water Regional Plan
-  = Auckland Regional Council

-  = Include within Urban Air Quality Management Area
-  = Variation No.3 to the Proposed Air, Land and Water Regional Plan
-  = Auckland Regional Council

-  = Include within Metropolitan Urban Limit
-  = Regional Policy Statement Change No.14
-  = Auckland Regional Council



-  = Plan Change No.15
-  = Papakura District Council
-  Proposed Industrial 1
-  Proposed Industrial 3
-  Proposed Urban Residential 1
-  Proposed Reserve
-  Proposed Road Widening
-  Proposed Reserve