









OPERATIVE DISTRICT PLAN FLOOD HAZARD AREAS

Operative date 16th June 1999.

-  Flood Hazard Area
-  Possible Flood Hazard Area
-  Water Bodies
-  Ardmore Runways
-  Railway
-  District Boundary
-  Motorway
-  Unformed Road
-  Rural Schedule Items
-  Urban Schedule Items

Flood Hazard areas are based on 100-year return period design flows and approximate topographical information. Localized flood hazards may occur outside the areas indicated.

Suitable professional advice must be sought for all areas possibly at risk from flooding.

For more detail and information sources refer to the FLOOD HAZARD MAPS held by the Papakura District Council.

Operative date 16th June 1999.

DISCLAIMER

This plan represents the information held by Council. Verification may be necessary before taking any action, or entering into or exiting from any commitment.